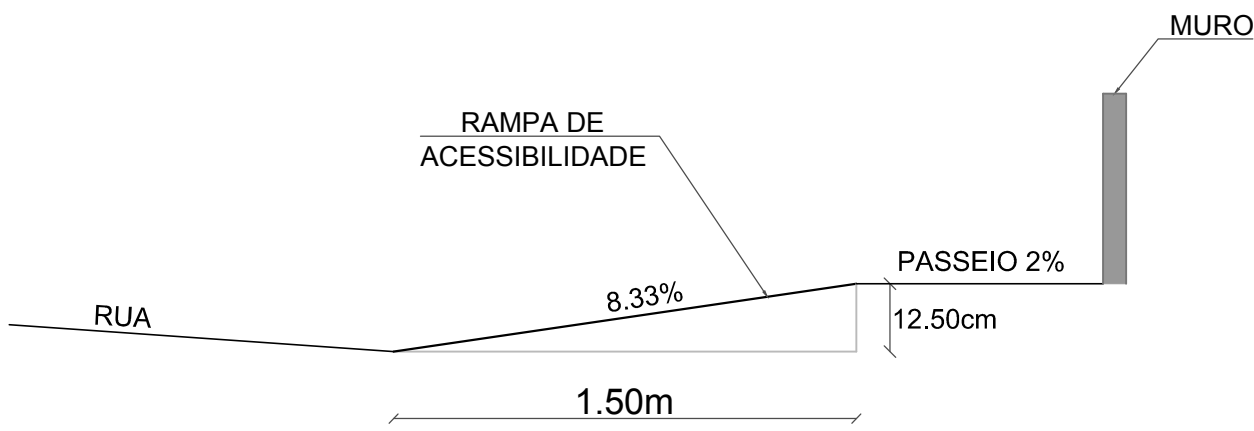
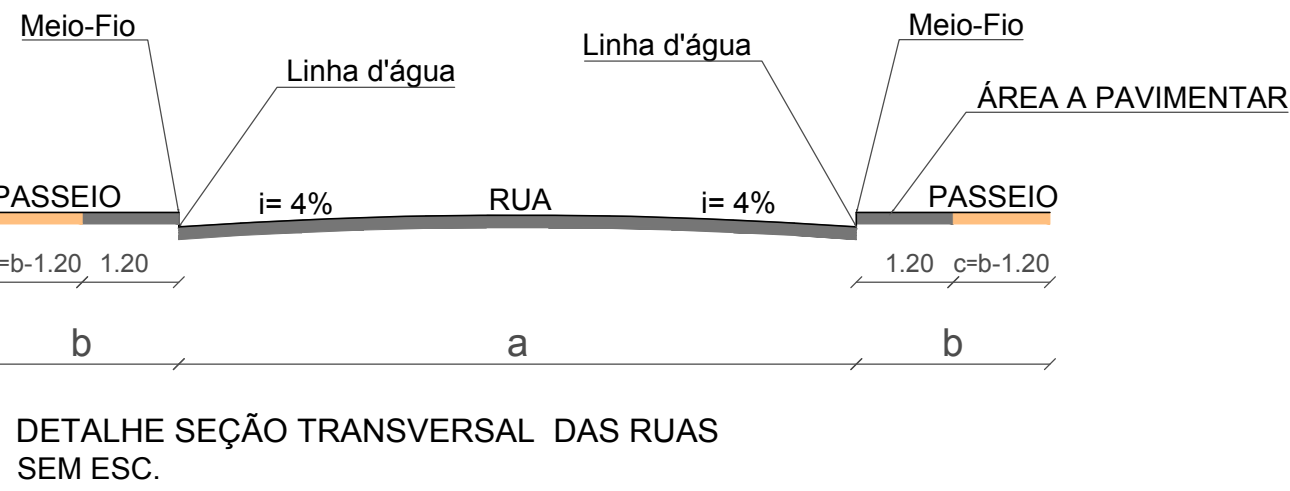
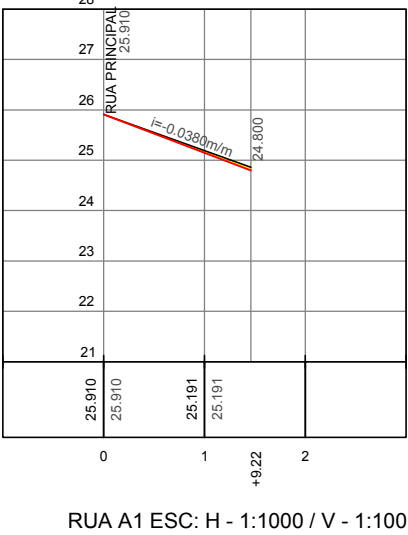
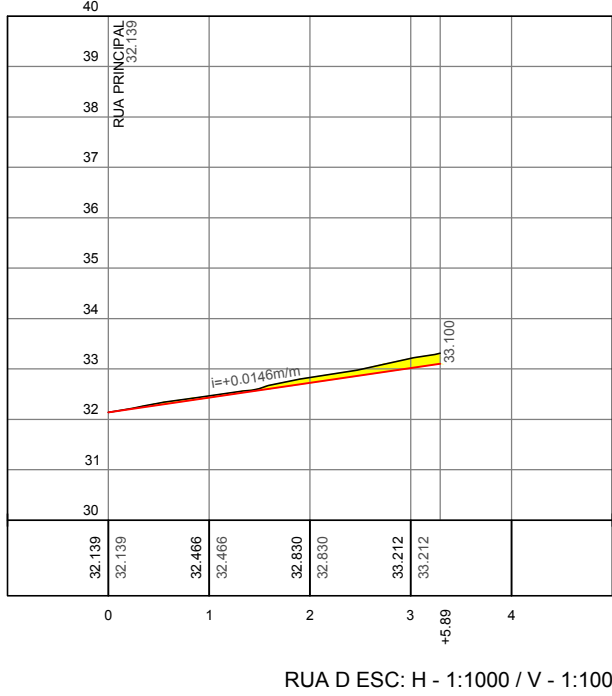
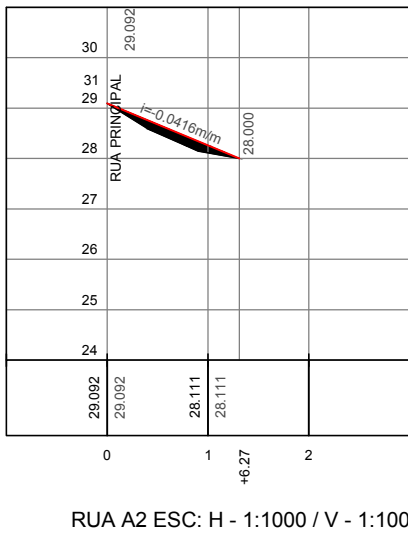
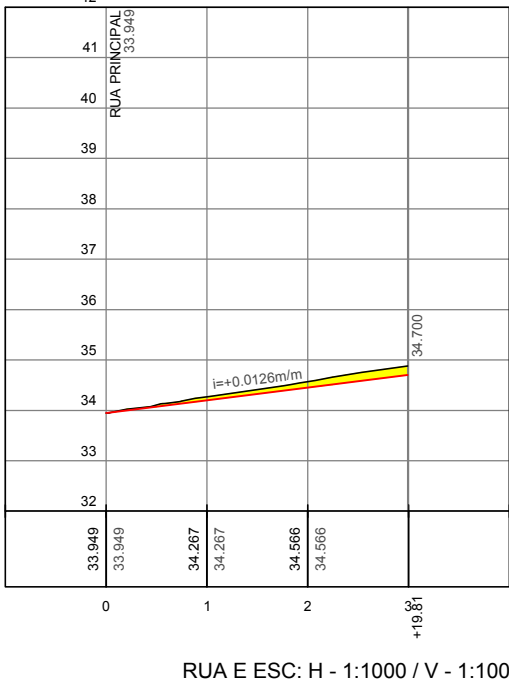
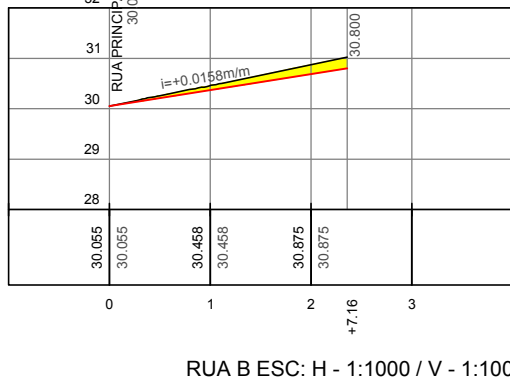
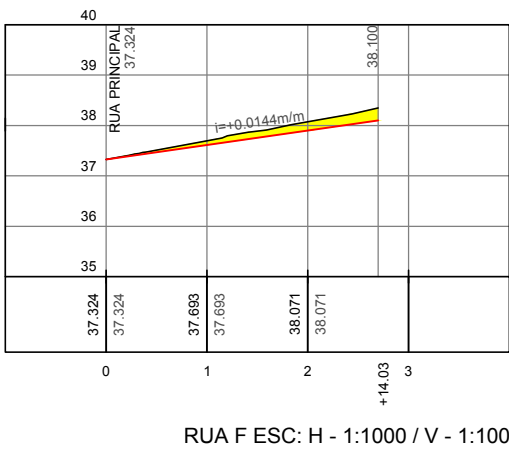
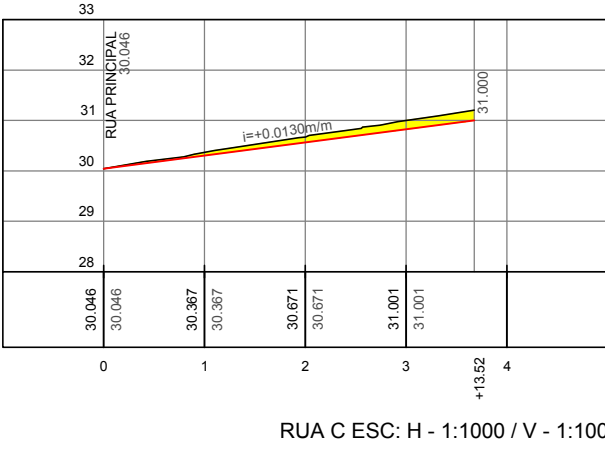
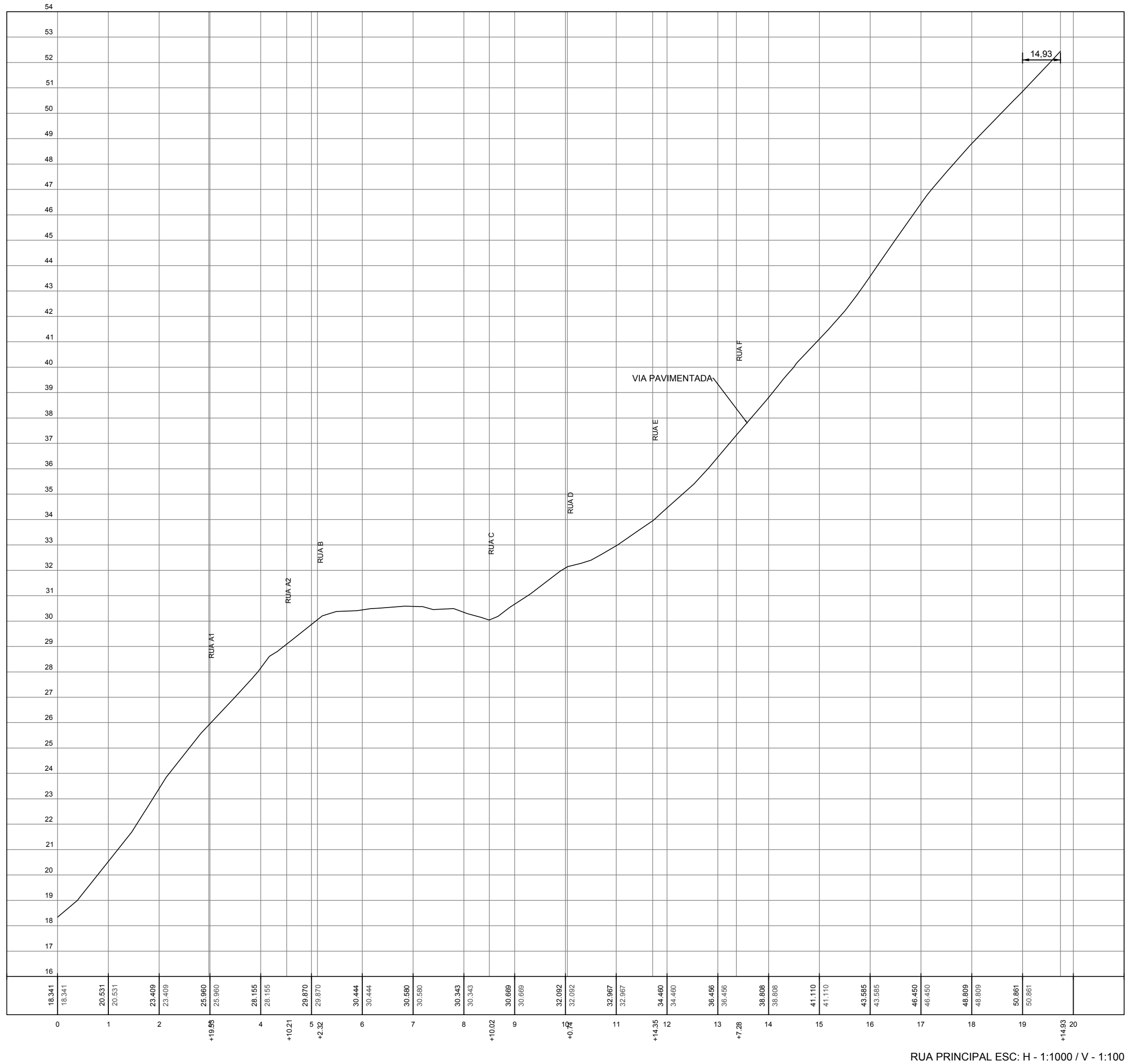
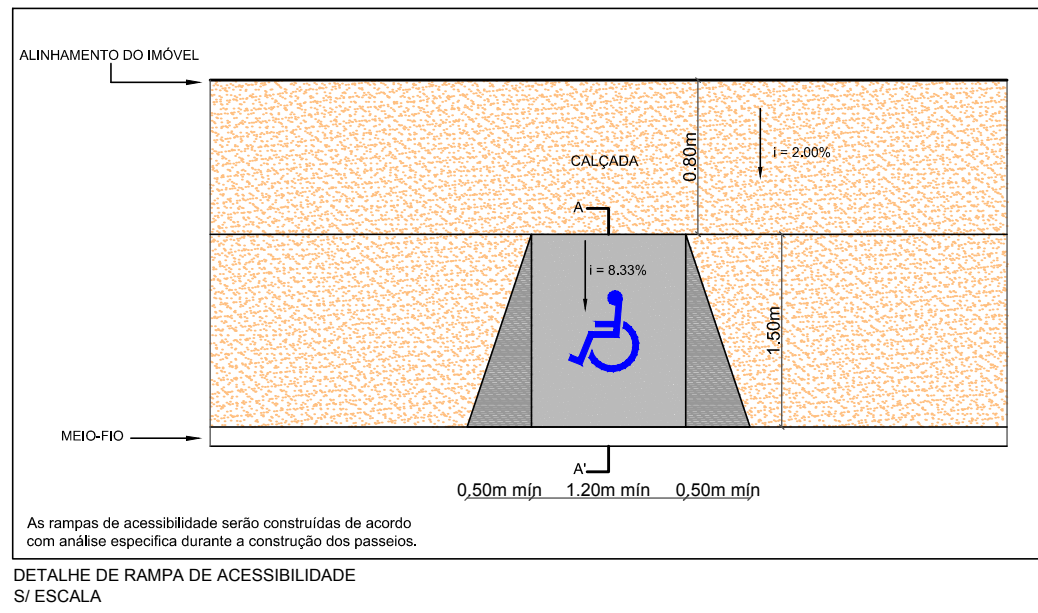



PLANILHA DE CUBAÇÃO - ELIAS PONTES BONFIM					
ORDEN	VIA	ÁREA		VOLUME	
		CORTE (m²)	ATERRO (m²)	CORTE (m³)	ATERRO (m³)
4	RUA C	7,72	0,00	5,00	38,60
5	RUA D	5,39	0,00	5,00	27,25
6	RUA E	5,49	0,00	5,00	27,45
7	RUA F	6,38	0,00	5,00	31,40
TOTAL		25,08	0,00	125,40	0,00

RELAÇÃO DE RUAS A PAVIMENTAR ELIAS PONTES BONFIM				
ORDEN	VIA	COMP. (m)	LARG. (m)	ÁREA (m²)
4	RUA C	73,52	5,00	347,63
5	RUA D	66,89	5,00	335,27
6	RUA E	59,82	5,00	299,09
7	RUA F	54,03	5,00	265,24
TOTAL		253,27	-	1.202,13

CONVENÇÕES	
	TERRENO NATURAL
	GREIDE PROJETADO
	ÁREA DE CORTE
	ÁREA DE ATERRO



 <div>PREFEITURA MUNICIPAL DE MACEIÓ/AL SECRETARIA MUNICIPAL DE INFRA-ESTRUTURA - SEMINFRA</div>		 <div>BANCO DE DESENVOLVIMENTO DA AMÉRICA LATINA</div>	
PROGRAMA DE REVITALIZAÇÃO EM BAIRROS DE MACEIÓ "REVITALIZA MACEIÓ"		RESPONSÁVEL TÉCNICO:	
TÍTULO: CONJUNTO ELIAS PONTES BONFIM PERFIS E GREIDES		ABELARDO COSTA MELO SOBRINHO ENGº CIVIL - CREA 1971-D/AL	
ESCALA: 1 / 1.000	DATA: MARÇO / 2019	REVISÃO: 	FOLHA: 01 / 02